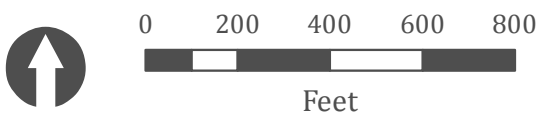





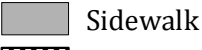
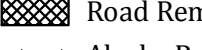




bing™



Projection: AK Stateplane Zone 4, NAD 83 FT
 Source: BING, ADOT&PF, MSB GIS, HDR
 Date: November 2014

LEGEND

-  Existing Signal
-  Future Signal
-  Curb/Edge of Pavement
-  Cut/Fill Limits
-  Traffic Direction
-  Sidewalk
-  Road Removal
-  Alaska Railroad
-  Project Area

**WASILLA MAIN STREET
 REHABILITATION**

**PROPOSED ACTION,
 ONE-WAY COUPLET**